









Witness our hands and seals this _____ day of _____ 1924

Witnessed by:

		Seal
		Seal
		Seal
		Seal

STATE OF FLORIDA } S.S.
COUNTY OF DADE }

Before me this day, personally appeared 1141 P. H. Mac and 1141 P. H. Mac his wife; 1141 P. H. Mac and 1141 P. H. Mac his wife, to me well known to be the persons who executed the foregoing instrument of dedication, and being duly sworn, severally acknowledged the execution thereof to be their free act and deed.

And the said 1141 P. H. Mac wife of 1141 P. H. Mac; and the said 1141 P. H. Mac wife of 1141 P. H. Mac, upon a private examination seprate and apart from their said husbands, acknowledged that they executed said instrument freely and voluntarily without constraint, compulsion, or fear from their said husbands.

In Testimony Whereof I have hereunto set my hand and notarial seal this 11 day of 11, 1924. 1141 P. H. Mac

Notary Public

My Commission expires January 16 1927

Approved by the County Engineer this ____ day of ____ 1924

County Engineer

I hereby certify that the attached plat is a true and correct map of this property as surveyed and platted under my direction

Registered Engineer № 143

33834

STATE OF FLORIDA, }
COUNTY OF BROWARD. }

This instrument was filed for record 14 days of Oct 1914 and recorded in book 5 of 13 on page 13.

RECORDED & INDEXED

[Signature]
Clerk of Circuit Court


[Signature]
Deputy Clerk

56%

5-13

PLINEHURST

A SUBDIVISION OF THE SE 1/4 OF THE SE 1/4 OF SEC. 36, TP48S; R42E, AND THE SW 1/4 OF THE SW 1/4 OF SEC. 31, TP48S; R43E, AND A SUBDIVISION OF LOTS 1-2-5-6 & 8, OF LOT 3 AS RECORDED IN PLAT-BOOK "B" PAGE 76, PUBLIC RECORDS OF DADE COUNTY AND LOTS 3 & 4 OF LOT 4, AS RECORDED IN PLAT-BOOK "B" PAGE 76, PUBLIC RECORDS OF DADE COUNTY.



5-13